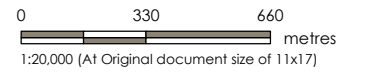




























## Appendix A SITE PLANS



Legend

- |   |  |   |                                   |   |                              |
|---|--|---|-----------------------------------|---|------------------------------|
|  | CRR2 Project Boundary                      |  | Noise Contour - CRR2 Daytime Only |  | Township                     |
|  | Riverview Project Boundary                 |  | DB_HIGH                           |  | Section                      |
|  | Turbines - CRR Phase 2 - V136-4.2MW 82m HH |  | 45                                |  | Qtr Section                  |
|  | Castle Rock Ridge Substation               |  | 50                                |  | World Imagery                |
|  | Met  |  | 55                                |  | Low Resolution 15m Imagery   |
|  | Receptors                                  |  | 60                                |  | High Resolution 60cm Imagery |
|  | Turbines - CRR1                            |  |                                   |  | High Resolution 30cm Imagery |
|  | Wind Farm Industrial                       |  |                                   |  | Citations                    |
|   |  |  |                                   |   |                              |
|   |  |  |                                   |   |                              |



Notes  
1. Coordinate System: NAD 1983 UTM Zone 12N



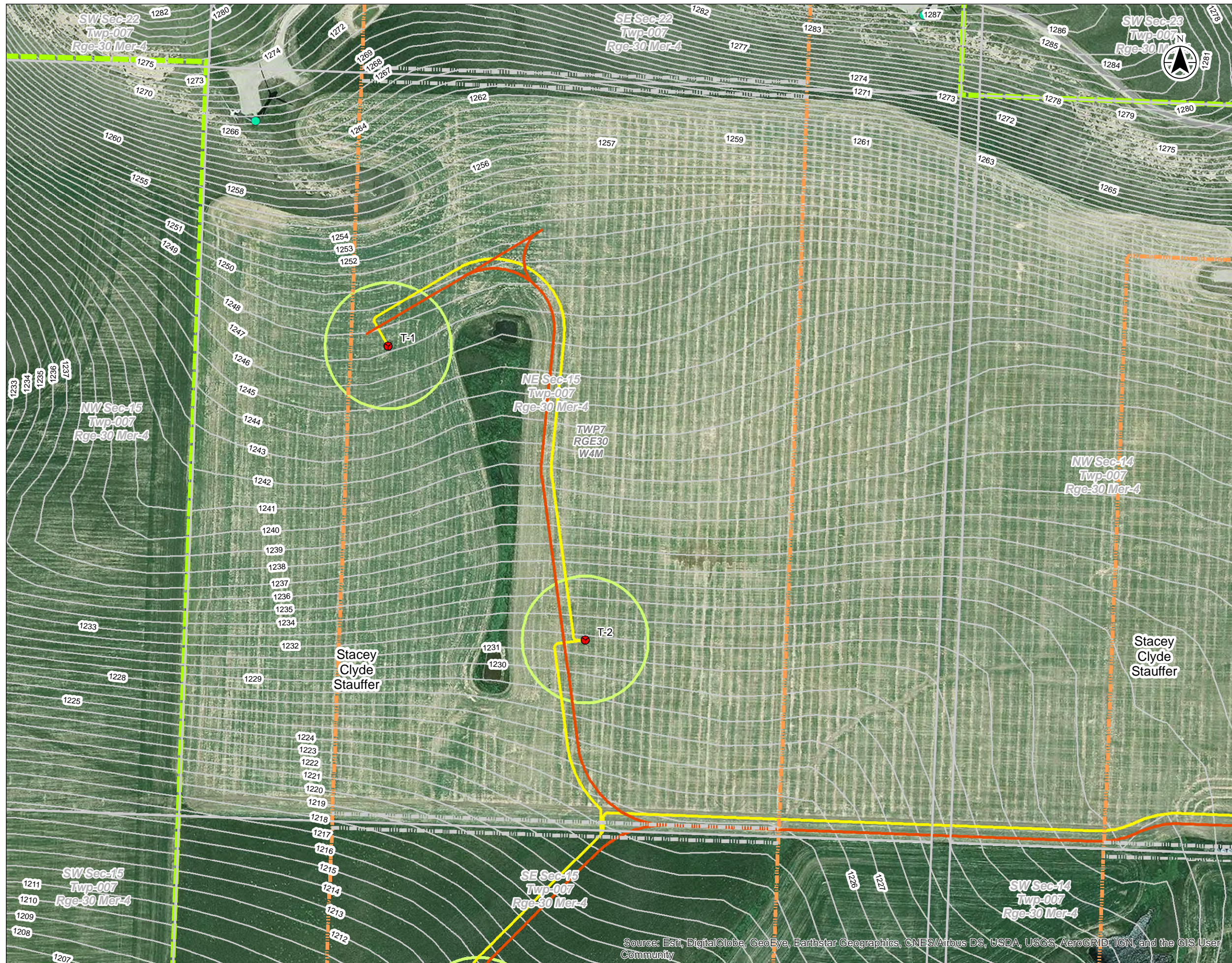

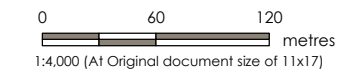






















Figure No. **1-4**  
 Title **WECS Titled Parcel - Site Plan**  
**NE Sec-15 Twp-7 Rge-30 Mer-4**

Client/Project  
 Pincher Creek Limited Partnership  
 Castle Rock Ridge Phase II 

Project Location  
 Municipal District of Pincher Creek  
 Alberta, Canada 118212100 REVA



**Legend**

	CRR2 Project Boundary		Altalink OH Transmission Line
	Turbines - CRR Phase 2 - V136-4.2MW 82m HH	<b>Facilities</b>	
	Receptors	<b>Existing</b>	
	Met		Castle Rock Substation
	Adjacent Property Setback - 7.5m		Castle Rock Ridge Phase 1
	Municipal Setback - 165m		Contours 1m
	Transmission Line Setback		Railway
	Access Roads		Major Road
	Collector		Minor Road
	Turbine Rotor - 136m		Township
			Section
			Qtr Section

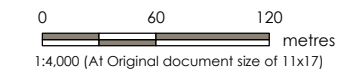
- Setbacks:**
- Undeveloped or developed municipal roadway = 165m
  - Adjacent properties (inside the wind farm boundary - 7.5m from outside of rotor arc) = 75.5m
  - Adjacent properties (outside the wind farm boundary) = 165m

**Notes**  
 1. Coordinate System: NAD 1983 UTM Zone 12N
























T:\118212100\90 CIVIL\GIS\map\_mxd\Site Plans\WECS Titled Parcels\NE157-30-4\_Figure1\_4.mxd Revised: 2018-06-05 By: dfinunce

Source: Esri, DigitalGlobe, GeoEye, Earthstar Geographics, CNES/Airbus DS, USDA, USGS, AeroGRID, IGN, and the GIS User Community



**Legend**

	CRR2 Project Boundary		Castle Rock Substation
	Turbines - CRR Phase 2 - V136-4.2MW 82m HH		Castle Rock Ridge Phase 1
	Receptors		Contours 1m
	Met		Railway
	Adjacent Property Setback - 7.5m		Major Road
	Municipal Setback - 165m		Minor Road
	Transmission Line Setback		Township
	Access Roads		Section
	Collector		Qtr Section
	Turbine Rotor - 136m		
	Altalink OH		
	Transmission Line		

**Setbacks:**

- Undeveloped or developed municipal roadway = 165m
- Adjacent properties (inside the wind farm boundary - 7.5m from outside of rotor arc) = 75.5m
- Adjacent properties (outside the wind farm boundary) = 165m

**Notes**  
1. Coordinate System: NAD 1983 UTM Zone 12N



T:\11821200\90\_Civil\GIS\map\_mxd\Site Plans\WECS Titled Parcels\NW-14-7-30-4\_Figure 1\_2.mxd Revised: 2016-06-06 By: dimunee

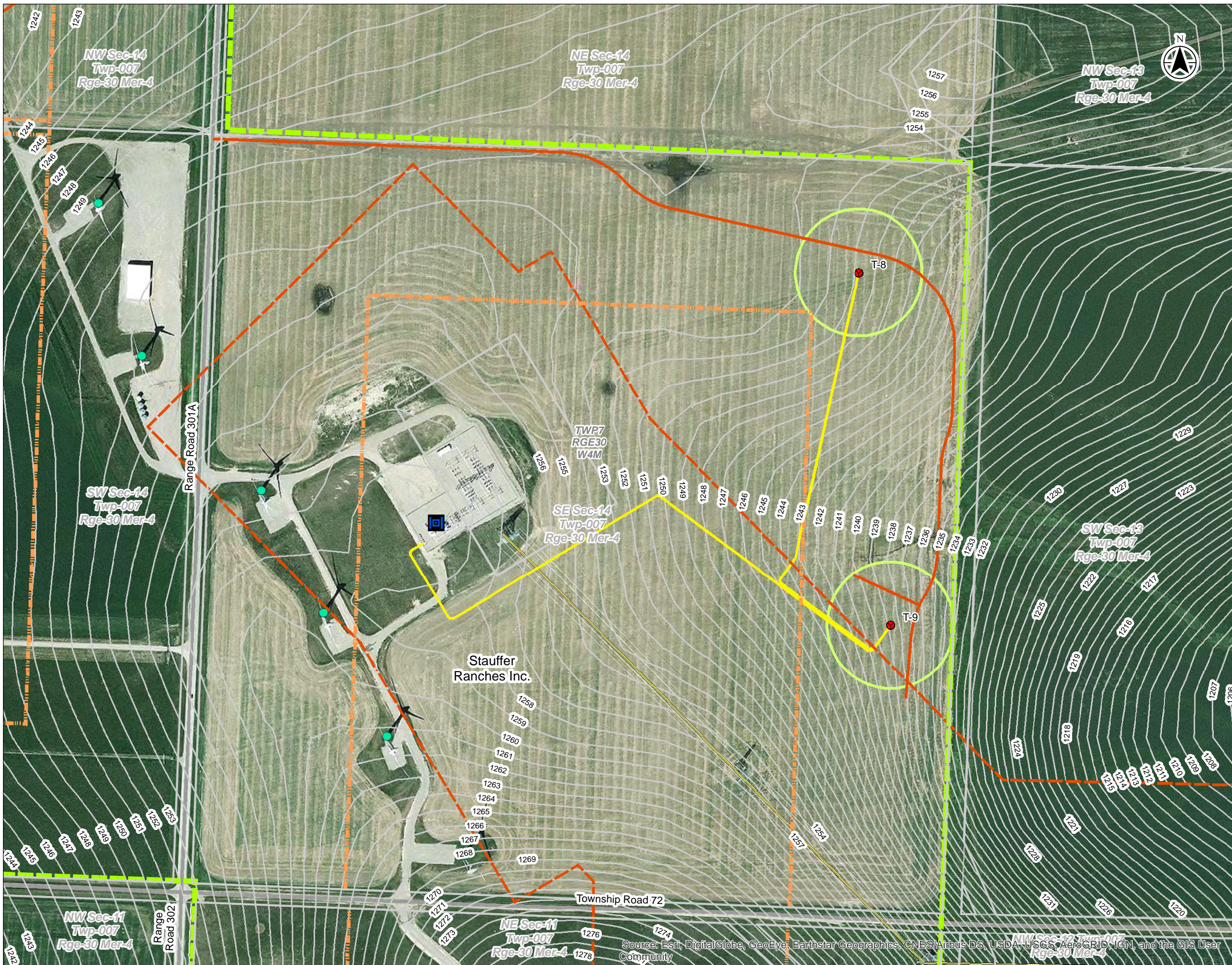


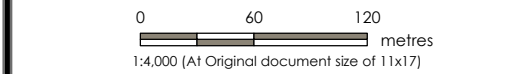
Figure No.  
**1-1**

Title  
**WECS Titled Parcel - Site Plan**  
**SE Sec-14 Twp-007 Rge-30 Mer-4**

Client/Project  
Pincher Creek Limited Partnership  
Castle Rock Ridge Phase II

Project Location  
Municipal District of Pincher Creek  
Alberta, Canada

118212100 REVA



**Legend**

CRR2 Project Boundary	Altalink OH Transmission Line
Turbines - CRR Phase 2 - V136-4.2MW 82m HH	<b>Facilities</b>
Receptors	<b>Existing</b>
Met	Castle Rock Substation
Adjacent Property Setback - 7.5m	Castle Rock Ridge Phase 1
Municipal Setback - 165m	Contours 1m
Transmission Line Setback	Railway
Access Roads	Major Road
Collector	Minor Road
Turbine Rotor - 136m	Township
	Section
	Qtr Section

- Setbacks:**
- Undeveloped or developed municipal roadway = 165m
  - Adjacent properties (inside the wind farm boundary - 7.5m from outside of rotor arc) = 75.5m
  - Adjacent properties (outside the wind farm boundary) = 165m

**Notes**

1. Coordinate System: NAD 1983 UTM Zone 12N



T:\118212100\90\_Civil\GIS\map\_mxd\Site Plans\WECS Titled Parcels\SE\_14\_7\_30\_4\_Figure\_1\_L.mxd Revised: 2018-06-04 By: dmmuroe

Source: Esri, DigitalGlobe, GeoEye, Earthstar Geographics, CNES/Airbus DS, USDA, USGS, AeroGRID, IGN, and the GIS User Community

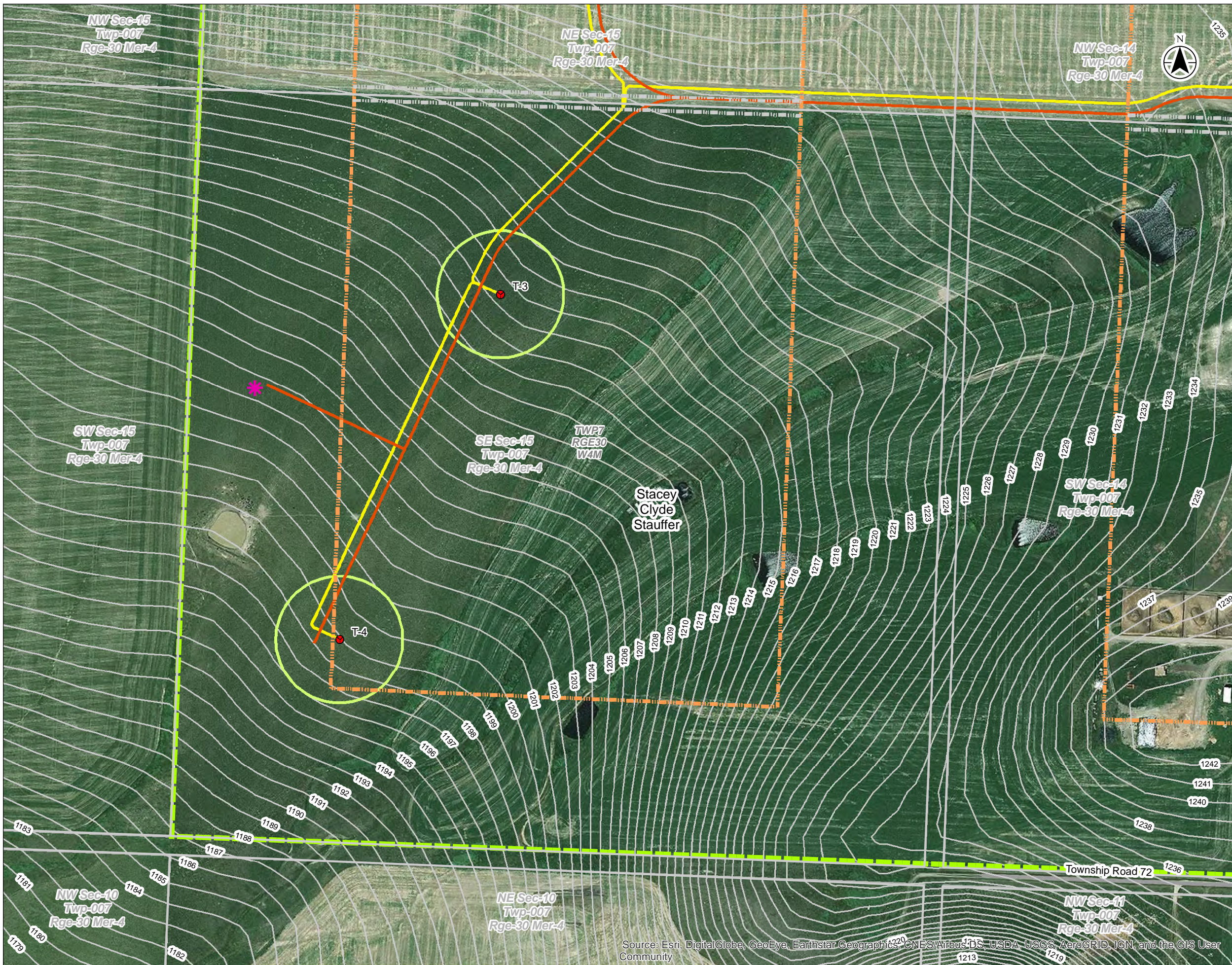

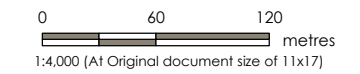



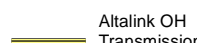
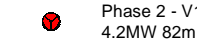


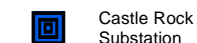
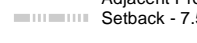
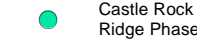

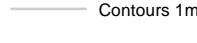

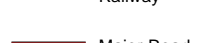








Figure No. **1-3**  
 Title **WECS Titled Parcel - Site Plan**  
**SE Sec-15 Twp-7 Rge-30 Mer-4**

Client/Project  
 Pincher Creek Limited Partnership  
 Castle Rock Ridge Phase II 

Project Location  
 Municipal District of Pincher Creek  
 Alberta, Canada 11821200 REVA



**Legend**

	CRR2 Project Boundary		Altalink OH Transmission Line
	Turbines - CRR Phase 2 - V136-4.2MW 82m HH	<b>Facilities</b>	
	Receptors	<b>Existing</b>	
	Met		Castle Rock Substation
	Adjacent Property Setback - 7.5m		Castle Rock Ridge Phase 1
	Municipal Setback - 165m		Contours 1m
	Transmission Line Setback		Railway
	Access Roads		Major Road
	Collector		Minor Road
	Turbine Rotor - 136m		Township
			Section
			Qtr Section

- Setbacks:**
- Undeveloped or developed municipal roadway = 165m
  - Adjacent properties (inside the wind farm boundary - 7.5m from outside of rotor arc) = 75.5m
  - Adjacent properties (outside the wind farm boundary) = 165m

**Notes**  
 1. Coordinate System: NAD 1983 UTM Zone 12N



T:\11821200\90 CIVIL\GIS\map\_mxd\Site Plans\WECS Titled Parcels\SE-15-7-30-4\_Figure\_1\_3.mxd Revised: 2018-06-05 By: dmmunroe

Source: Esri, DigitalGlobe, GeoEye, Earthstar Geographics, CNES/Airbus DS, USDA, USGS, AeroGRID, IGN, and the GIS User Community

## Appendix B WAIVER PLOTS

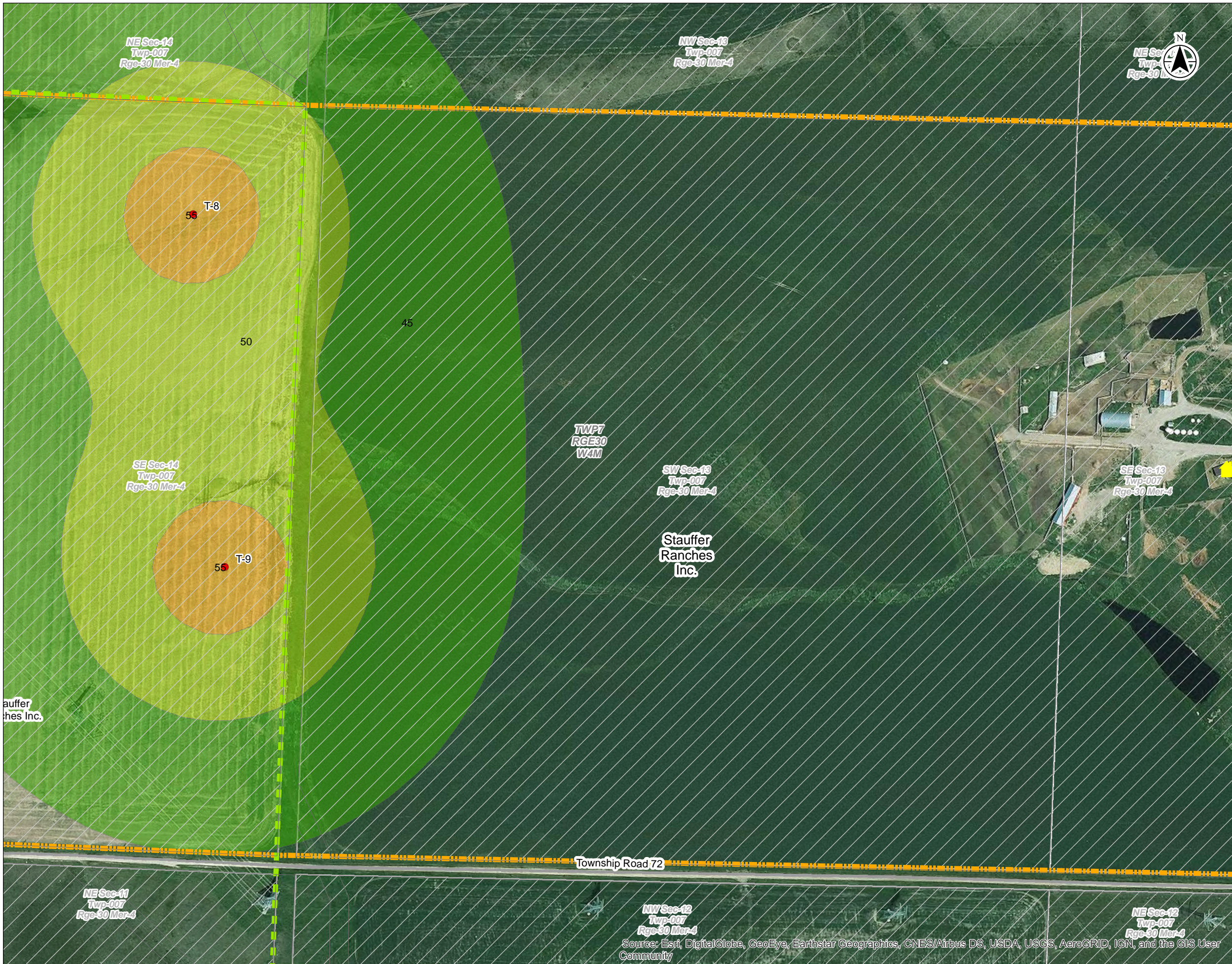
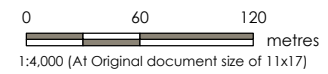




















Figure No.  
**1-1**  
 Title  
**Noise - Castle Rock Ridge Phase II  
 SW Sec-13 Twp-7 Rge-30 Mer-4**

Client/Project  
 Pincher Creek Limited Partnership  
 Castle Rock Ridge Phase II   
 Project Location  
 Municipal District of Pincher Creek  
 Alberta, Canada 118212100 REVA



**Legend**

	CRR2 Project Boundary	<b>Noise Contour - CRR2 Daytime Only</b>	Low Resolution 15m Imagery
	Riverview Project Boundary		High Resolution 60cm Imagery
	Turbines - CRR Phase 2 - V136-4.2MW 82m HH	<b>DB_HIGH</b>	High Resolution 30cm Imagery
	Castle Rock Ridge Substation		45
	Met		50
	Receptors		55
	Turbines - CRR1		60
	Wind Farm Industrial		Railway
			Major Road
			Minor Road
			Township
			Section
			Qtr Section
			World Imagery

**Notes**  
 1. Coordinate System: NAD 1983 UTM Zone 12N



T:\118212100\00\00\00\Civil\GIS\map\_mxd\Noise - Site Plans\CRR\_Noise\_Figure1\_1.mxd Revised: 2018-06-04 By: dlmunroe

Source: Esri, DigitalGlobe, GeoEye, Earthstar Geographics, CNES/Airbus DS, USDA, USGS, AeroGRID, IGN, and the GIS User Community




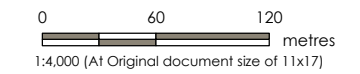


Figure No.  
**1-2**



















Title  
**Noise - Castle Rock Ridge Phase II  
NW Sec-13 Twp-7 Rge-30 Mer-4**

Client/Project  
Pincher Creek Limited Partnership  
Castle Rock Ridge Phase II 

Project Location  
Municipal District of Pincher Creek  
Alberta, Canada 118212100 REVA



**Legend**

	CRR2 Project Boundary	<b>Noise Contour - CRR2 Daytime Only</b>	Low Resolution 15m Imagery
	Riverview Project Boundary	<b>DB_HIGH</b>	High Resolution 60cm Imagery
	Turbines - CRR Phase 2 - V136-4.2MW 82m HH		45
	Castle Rock Ridge Substation		50
	Met		55
	Receptors		60
	Turbines - CRR1		Railway
	Wind Farm Industrial		Major Road
			Minor Road
			Township
			Section
			Qtr Section
			World Imagery

**Notes**  
1. Coordinate System: NAD 1983 UTM Zone 12N



Source: Esri, DigitalGlobe, GeoEye, Earthstar Geographics, CNES/Airbus DS, USDA, USGS, AeroGRID, IGN, and the GIS User Community

T:\118212100\001\001\GIS\map\_md\Noise - Site Plans\CRR\_Noise\_Figure1\_2.mxd Revised: 2018-06-04 By: dlmunroe



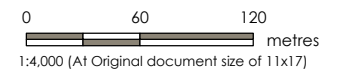


















Figure No. **1-3**  
 Title **Noise - Castle Rock Ridge Phase II**  
**NE Sec-13 Twp-7 Rge-30 Mer-4**  
 Client/Project  
 Pincher Creek Limited Partnership  
 Castle Rock Ridge Phase II   
 Project Location  
 Municipal District of Pincher Creek  
 Alberta, Canada 118212100 REVA



**Legend**

	CRR2 Project Boundary	<b>Noise Contour - CRR2 Daytime Only</b>	Low Resolution 15m Imagery
	Riverview Project Boundary	<b>DB_HIGH</b>	High Resolution 60cm Imagery
	Turbines - CRR Phase 2 - V136-4.2MW 82m HH		45
	Castle Rock Ridge Substation		50
	Met		55
	Receptors		60
	Turbines - CRR1		Railway
	Wind Farm Industrial		Major Road
			Minor Road
			Township
			Section
			Qtr Section
			World Imagery

**Notes**  
 1. Coordinate System: NAD 1983 UTM Zone 12N


Source: Esri, DigitalGlobe, GeoEye, Earthstar Geographics, CNES/Airbus DS, USDA, USGS, AeroGRID, IGN, and the GIS User Community



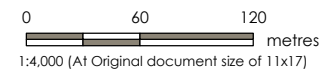
T:\118212100\01\01\01\GIS\map\_md\Noise - Site Plans\CRR\_Noise\_Figure\_1\_3.mxd Revised: 2018-06-04 By: dlmunroe






























Figure No. **1-4**  
 Title **Noise - Castle Rock Ridge Phase II  
 NE Sec-10 Twp-7 Rge-30 Mer-4**

Client/Project  
 Pincher Creek Limited Partnership  
 Castle Rock Ridge Phase II 

Project Location  
 Municipal District of Pincher Creek  
 Alberta, Canada 118212100 REVA



**Legend**

	CRR2 Project Boundary		Riverview Project Boundary		Turbines - CRR Phase 2 - V136-4.2MW 82m HH		Castle Rock Ridge Substation		Met		Receptors		Turbines - CRR1		Wind Farm Industrial
															
		<b>Noise Contour - CRR2 Daytime Only</b>		<b>DB_HIGH</b>											
				45				50							
				55				60							
								Railway				Major Road			
								Minor Road				Township			
								Section				Qtr Section			
												World Imagery			

**Notes**  
 1. Coordinate System: NAD 1983 UTM Zone 12N



T:\118212100\90 Civil\GIS\map\_md\Noise - Site Plans\CRR\_Noise\_Figure\_1\_4.mxd Revised: 2018-06-04 By: dlmunroe

Source: Esri, DigitalGlobe, GeoEye, Earthstar Geographics, CNES/Airbus DS, USDA, USGS, AeroGRID, IGN, and the GIS User Community

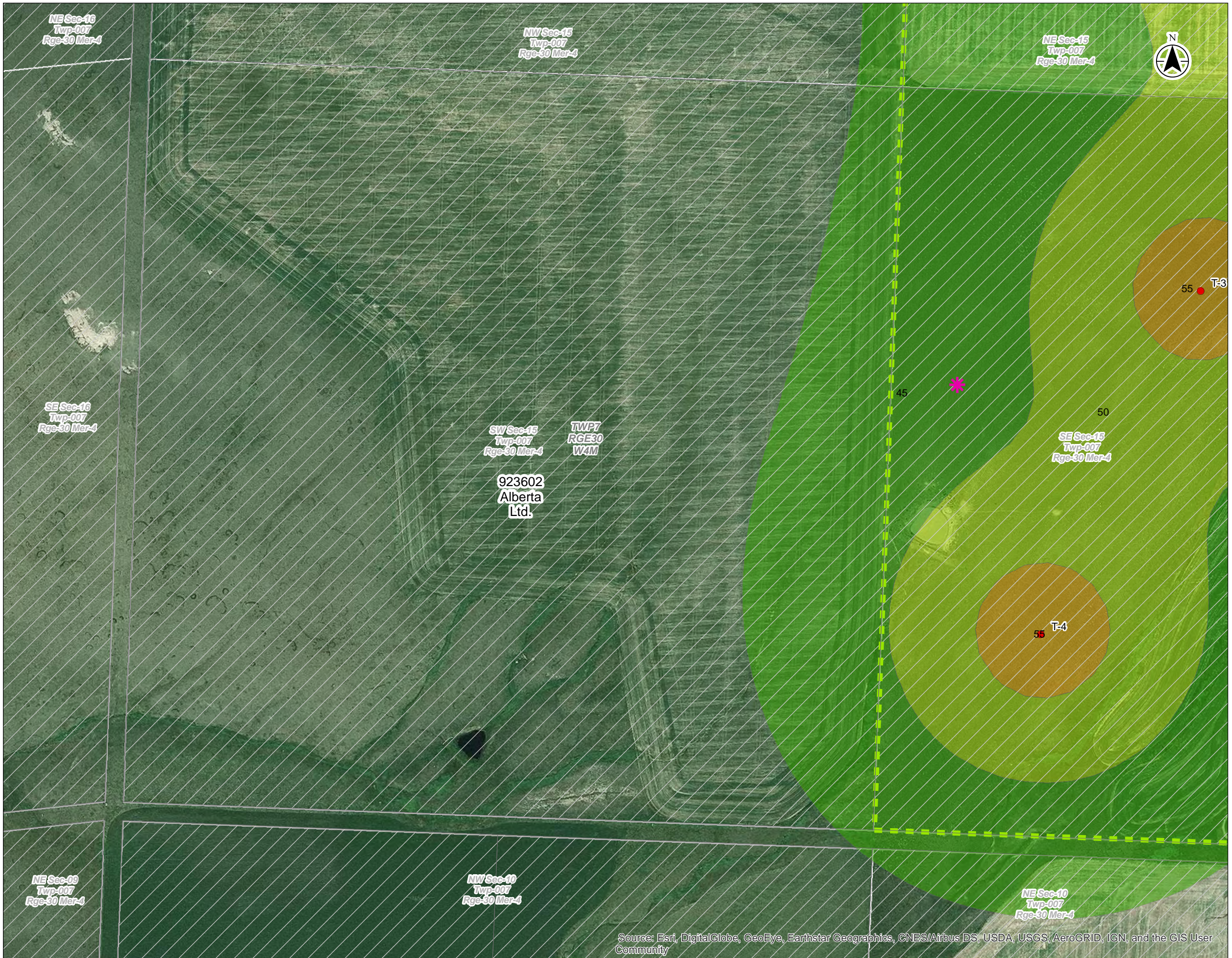
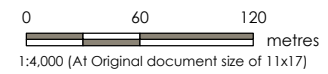


Figure No.  
**1-5**


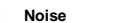


















Title  
**Noise - Castle Rock Ridge Phase II  
SW Sec-15 Twp-7 Rge-30 Mer-4**

Client/Project  
Pincher Creek Limited Partnership  
Castle Rock Ridge Phase II 

Project Location  
Municipal District of Pincher Creek  
Alberta, Canada 118212100 REVA



**Legend**

	CRR2 Project Boundary		<b>Noise Contour - CRR2 Daytime Only</b>	Low Resolution 15m Imagery
	Riverview Project Boundary		<b>DB_HIGH</b>	High Resolution 60cm Imagery
	Turbines - CRR Phase 2 - V136-4.2MW 82m HH		45	High Resolution 30cm Imagery
	Castle Rock Ridge Substation		50	Citations
	Met		55	
	Receptors		60	
	Turbines - CRR1			Railway
	Wind Farm Industrial			Major Road
				Minor Road
				Township
				Section
				Qtr Section
				World Imagery

**Notes**  
1. Coordinate System: NAD 1983 UTM Zone 12N



Source: Esri, DigitalGlobe, GeoEye, Earthstar Geographics, CNES/Airbus DS, USDA, USGS, AeroGRID, IGN, and the GIS User Community

T:\118212100\90 Civil\GIS\map\_mxd\Noise - Site Plans\CRR\_Noise\_Figure\_1\_5.mxd Revised: 2018-06-04 By: dlmunroe






















Figure No.  
**1-6**  
Title  
**Noise - Castle Rock Ridge Phase II  
NW Sec-15 Twp-7 Rge-30 Mer-4**

Client/Project  
Pincher Creek Limited Partnership  
Castle Rock Ridge Phase II 

Project Location  
Municipal District of Pincher Creek  
Alberta, Canada

0 60 120  
metres  
1:4,000 (At Original document size of 11x17)

**Legend**

	CRR2 Project Boundary	<b>Noise Contour - CRR2 Daytime Only</b>	Low Resolution 15m Imagery
	Riverview Project Boundary	<b>DB_HIGH</b>	High Resolution 60cm Imagery
	Turbines - CRR Phase 2 - V136-4.2MW 82m HH		45
	Castle Rock Ridge Substation		50
	Met		55
	Receptors		60
	Turbines - CRR1		Railway
	Wind Farm Industrial		Major Road
			Minor Road
			Township
			Section
			Qtr Section
			World Imagery

**Notes**  
1. Coordinate System: NAD 1983 UTM Zone 12N



Source: Esri, DigitalGlobe, GeoEye, Earthstar Geographics, CNES/Airbus DS, USDA, USGS, AeroGRID, IGN, and the GIS User Community

